

Desert Loop 300k

Dist	Type	Next	Note
0.0	📍	0.0	Start of route
0.0	✍️	0.0	Control: Circle K. 4040 W Chandler Blvd Chandler, AZ Open:06:00-07:00
0.0	➔	0.1	Right onto N McClintock Dr
0.1	➡	1.0	Left onto W Chandler Blvd
1.0	➔	3.6	Right onto N Price Rd
4.6	➔	1.1	Right onto S Dobson Rd
5.7	➡	0.8	Left onto W Ocotillo Rd
6.5	➔	2.1	Right onto S Alma School Rd
8.6	➡	13.0	Left onto E Riggs Rd
21.6	➡	0.1	Left onto S Ellsworth Rd
21.8	✍️	0.0	Control: Info. Fry's Fuel 25105 S Ellsworth Rd Queen Creek, AZ Answer Q on Brevet card. Open: 07:02- 08:45
21.8	⬆	10.1	Continue straight after control
31.8	🍴	5.0	Food: Circle K
36.8	🍴	3.3	Food: Options
40.1	💧	4.5	Water 0.1 mile right at Usery Mtn Nature Center
44.6	➔	9.7	Right onto N Bush Hwy
54.3	➡	8.2	Left to merge onto AZ-87 S toward Phoenix
62.5	➔	1.2	Right onto N Fort McDowell Rd
63.7	➡	1.8	Left onto E Mohave Rd

63.7 miles. +2096/-1882 feet

Dist	Type	Next	Note
65.5	⬆	0.8	Continue onto E Grande Blvd
66.3	➡	0.2	Left onto N Saguaro Blvd
66.4	➔	0.3	Right onto E La Montana Dr
66.8	➔	0.4	Right onto E Palisades Blvd
67.2	➡	0.0	Left into shopping plaza
67.2	➔	0.1	Right in front of businesses
67.3	✍️	0.0	Control: Open 13779 Ftn Hills Blvd Ftn Hills Open:09:11-13:12
67.3	⬆	0.0	Continue onto Palisades Blvd after control
67.3	➡	2.5	Left onto E Palisades Blvd
69.8	➔	0.8	Right onto Eagle Ridge Dr
70.6	➡	0.4	Left onto bike path
71.0	➡	0.7	Left onto N 145th Way after split gate
71.7	⚠	0.1	Caution! Sow down! Split gate
71.8	⬆	4.4	Continue onto E Vía Linda
76.2	➔	1.0	Right onto E Cholla St
77.2	➔	0.5	At circle 1st exit onto N 104th St
77.7	⬆	0.5	At circle straight to stay on N 104th St
78.2	➡	0.5	Left onto E Sweetwater Ave
78.7	➔	1.5	Right onto N 100th St
80.2	➔	5.3	Right onto N Thompson Peak Pkwy
85.5	➔	9.5	Right onto N Pima Rd




















21.8 miles. +1427/-1155 feet

Dist	Type	Next	Note
95.0	→	2.5	Right onto Stage Coach Pass
97.4	←	2.0	Left onto N Lone Mountain Pkwy
99.5	✍	0.0	Control: Info @ Lone Mtn Pkwy & Rising Sun Dr. Answer Q on card. Open:10:42-16:40
99.5	↑	0.1	Continue straight after control.
99.5	←	4.8	Left onto N Cave Creek Rd
104.3	↑	0.1	At circle 2nd exit onto Cave Creek Rd
104.5	ψ↑	4.4	Food: Many options next 1.5 miles
108.9	→	9.7	Right onto East Carefree Hwy
118.6	!	6.4	Use caution crossing I-17 bridge!
125.0	←	0.2	Left onto Lake Pleasant Pkwy
125.2	✍	0.0	Control: Shell. N Lake Pleasant Rd Peoria, AZ Open:11:55-19:24
125.2	↑	10.4	Continue straight after control
135.5	→	0.7	Right onto N 91st Ave
136.3	←	1.5	Left onto N Country Club Pkwy
137.8	←	0.2	Left onto N 84th Ave
138.0	←	0.0	Left toward New River Tr
138.0	→	0.5	Right onto New River Tr
138.5	↖	1.0	Slight left to stay on New River Tr
139.5	←	1.1	Left to stay on New River Tr
140.6	↖	1.6	Slight left to stay on New River Tr

55.1 miles. +748/-2158 feet

Dist	Type	Next	Note
142.2	↙	0.9	Sharp left to stay on New River Tr
143.2	↖	0.1	Slight left to stay on New River Tr
143.3	↙	1.0	Sharp left to stay on New River Tr
144.3	↗	0.9	Slight right to stay on New River Tr
145.2	↖	0.3	Slight left onto New River Tr Northern Ave Underpass
145.5	→	1.0	Right onto New River Trail E
146.5	↗	1.2	Slight right to stay on New River Trail E
147.7	→	1.3	Right onto Ballpark Blvd
149.0	↑	0.2	Continue onto N 111th Ave
149.2	↑	1.0	At circle straight to stay on N 111th Ave
150.2	→	1.2	Right onto W Garden Lakes Pkwy
151.3	↑	2.2	Continue onto N Avondale Blvd
153.5	ψ↑	2.8	Food: Quik Trip
156.3	←	3.0	Left onto W Broadway Rd
159.3	→	2.0	Right onto S 91st Ave
161.3	←	1.0	Left onto W Baseline Rd
162.3	→	1.0	Right onto S 83rd Ave
163.3	←	1.0	Left onto W Dobbins Rd
164.3	→	2.0	Right onto S 75th Ave
166.3	←	2.5	Left onto W Estrella Dr
168.8	↑	0.5	At circle straight to stay on W Estrella Dr
169.3	→	3.0	Right onto 51st Ave

28.6 miles. +201/-281 feet

Dist	Type	Next	Note
172.2		0.0	Control: Komatke Mkt 17197 51st Ave Laveen Village, AZ Open:14:17-00:28 next day
172.2		1.5	Continue straight after control
173.8		7.6	Continue onto Beltline Rd
181.4		3.0	Continue onto W Riggs Rd
184.5		0.4	Caution! BUSY left turn ahead
184.8		1.9	Left onto AZ-347 N
186.7		0.3	CAUTION! Prepare for left turn ahead
187.0		2.0	Left onto S Maricopa Rd
189.1		0.3	Right onto Wild Horse Pass Blvd
189.3		0.4	Continue onto W Sundust Rd
189.7		0.3	Left onto S Nelson Dr
189.9		0.2	Continue onto S 56th St
190.2		0.9	Right onto W Allison Rd
191.1		1.2	Left onto S Kyrene Rd
192.3		2.0	Right onto W Chandler Blvd
194.3		0.1	Make a U-turn at N McClintock Dr
194.3		0.1	Right into Circle K
194.4		0.0	Control: Circle K. 4040 W Chandler Blvd Chandler, AZ Open:15:00-02:00 next day
194.4		0.0	End of route

25.1 miles. +195/-38 feet